

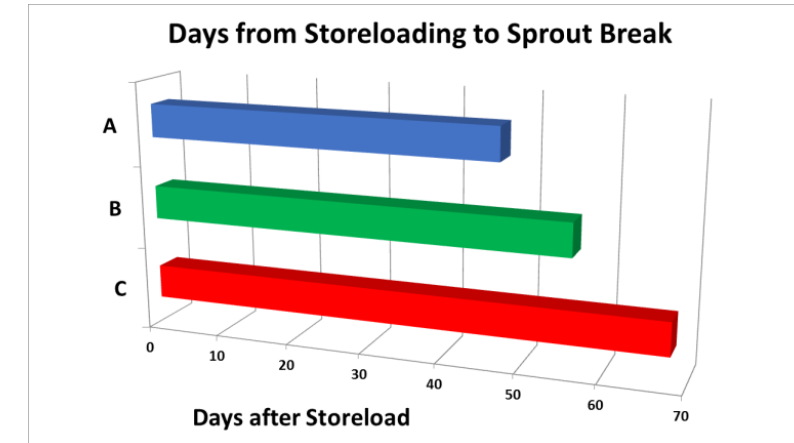
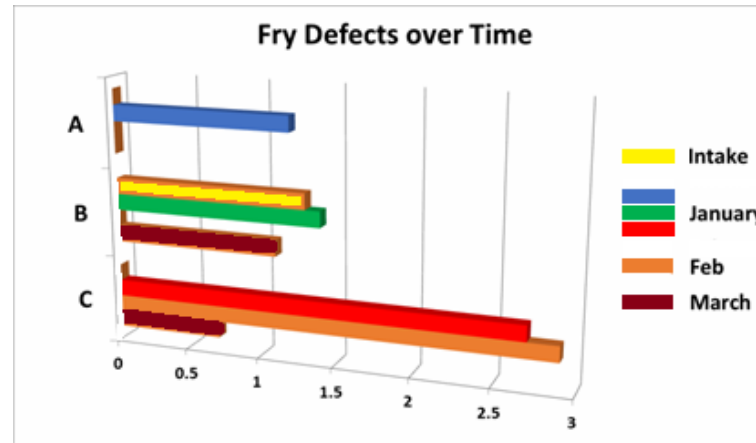
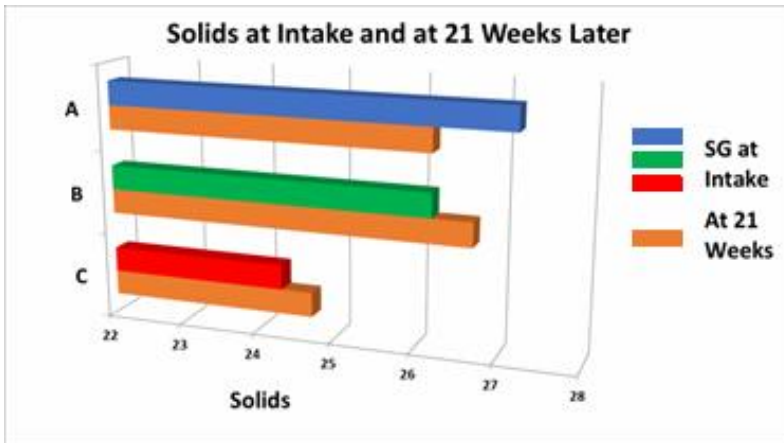
A: Early to Canopy / Early to Senescence

B: Mid to Canopy / Early to Senescence

C: Late to Canopy / Late to Senescence



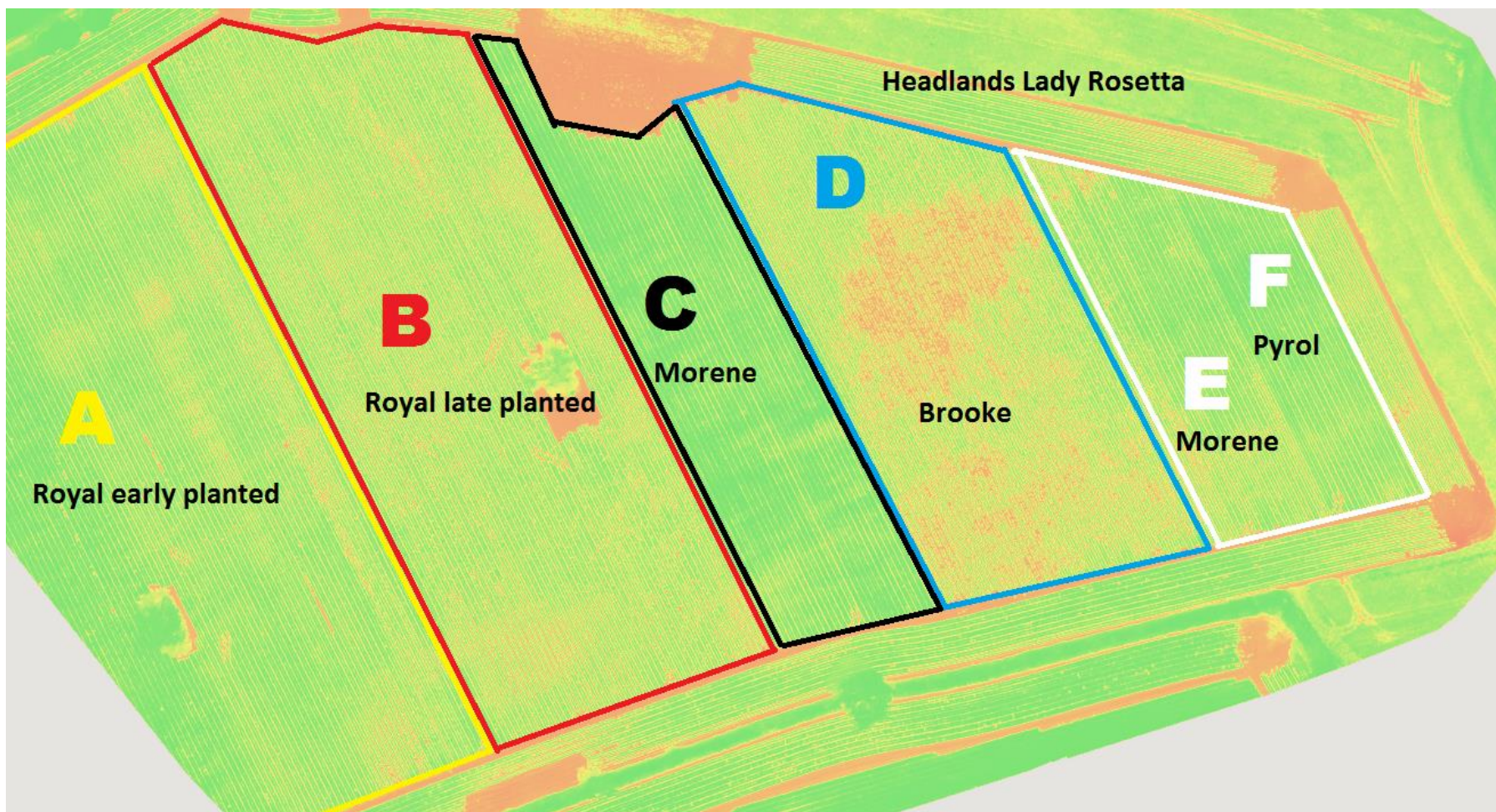
SUTTON BRIDGE 2016 STORAGE RESULTS OF A, B, C



- C showing longer storage time with-out sprouting than A.
- C showing better control of Solids for reduced bruising potential.
- A showing slightly reduced fry defects.



2018 Innovate UK project with AHDB, 15 crops 6 varieties studied.



2019 Minimum Viable Product

Rows and or Sections of crop classified into category with highest Growth Model percentage; using the Axomap Application on Drone Deploy and then the John Deere Operations Centre for in field harvesting.



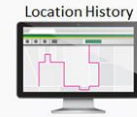
GET IT ON
DroneDeploy

Data Sharing with Operations Center

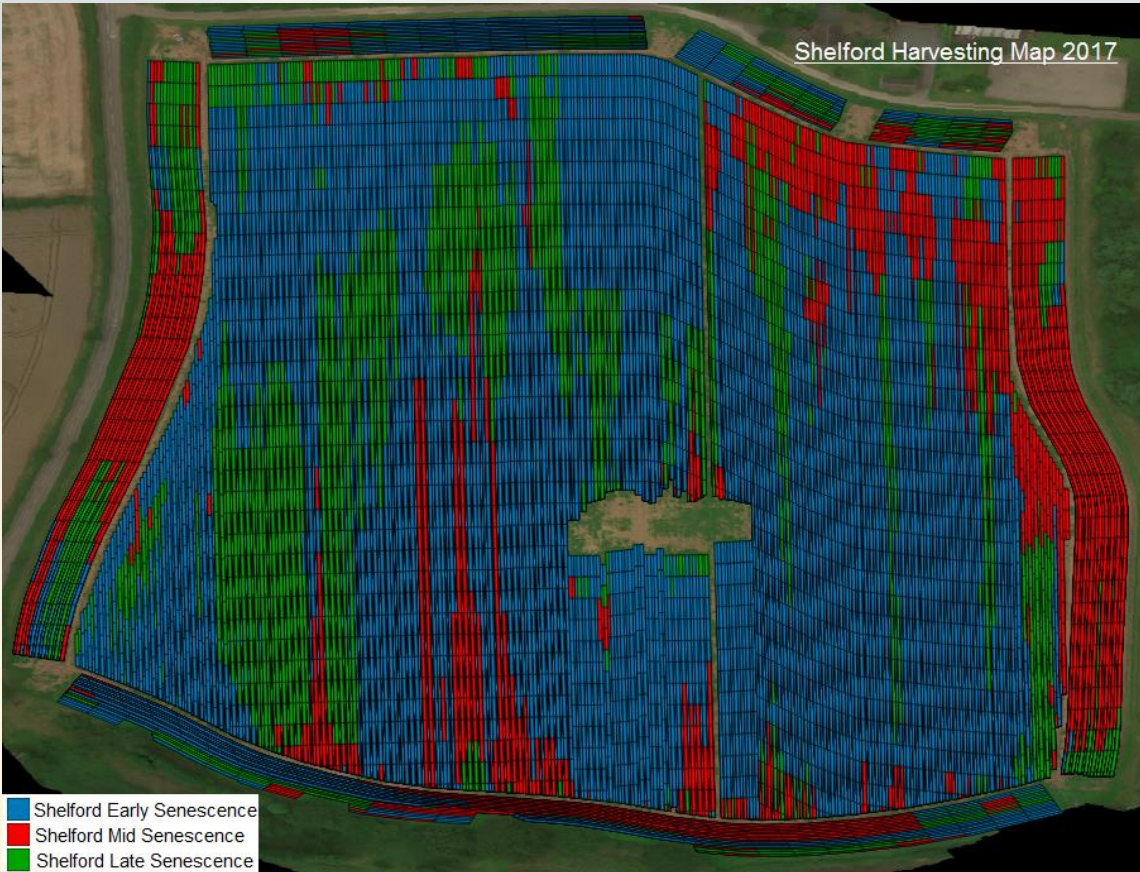


Operations Center - Partnered Organizations

Partner can be given these permissions and more!



Shelford Harvesting Map 2017



Shelford Harvesting Map 2017

